



















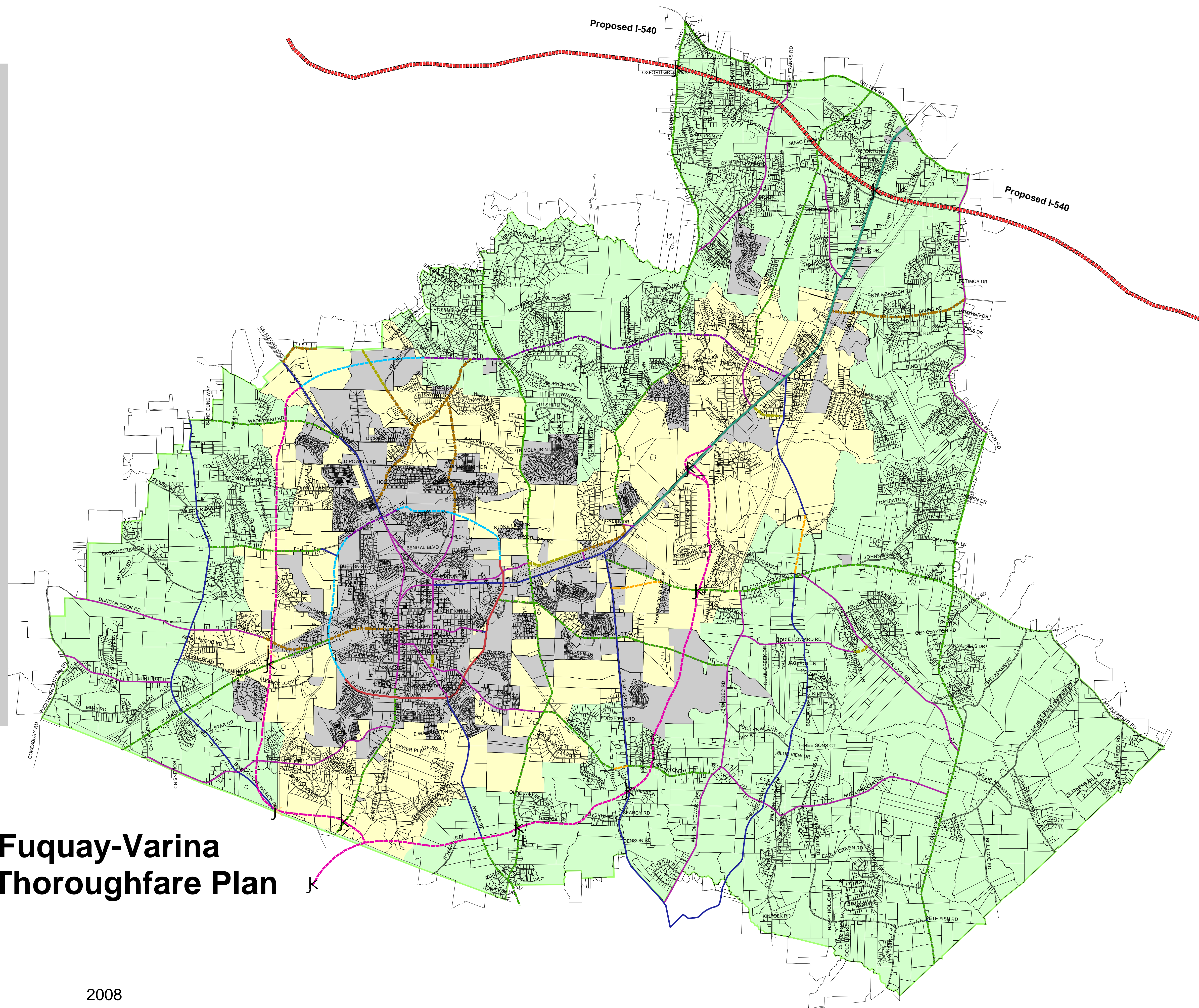
Legend

Proposed Interchange

- Type
-  Proposed - Highway
 -  Proposed - Railroad

Thoroughfare Classification

-  Freeways - Proposed
-  Expressway - Existing
-  Expressway - Needs Improvements
-  Expressway - Proposed
-  Boulevard - Existing
-  Boulevard - Needs Improvement
-  Boulevard - Proposed
-  Major - Existing
-  Major - Needs Improvement
-  Major - Proposed
-  Minor - Existing
-  Minor - Needs Improvement
-  Minor - Proposed
-  Town Limits
-  Fuquay-Varina ETJ
-  Fuquay-Varina Urban Service Area



Town of Fuquay-Varina Community Thoroughfare Plan



Information depicted hereon is for reference purposes only and is compiled from best available sources. Fuquay-Varina assumes no responsibility for errors arising from misuse of this map or scale.

